
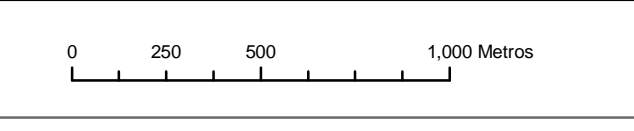









ATLAS DE RIESGOS DEL MUNICIPIO DE AHOME

PLANO BASE -CD. DE LOS MOCHIS- A


 Escala: **1 : 20,000**
 Fecha: **ENERO DE 2009**



SIMBOLOGIA

- | | |
|------------------------|--|
| Estructura Vial |  Carretera Federal |
| |  Carretera Estatal |
| Categoría |  Vialidad Primaria |
| |  FFCC |
| |  Infraestructura Hidraulica |
| |  Curvas_de_Nivel |
| |  Traza_Urbana |